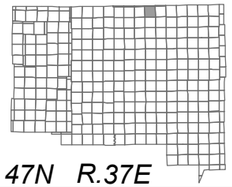

T. 47N R.37E

TOWNSHIP

6	5	4	3	2	1
7	8	9	10	11	12
18	17	16	15	14	13
19	20	21	22	23	24
30	29	28	27	26	25
31	32	33	34	35	36

SECTION

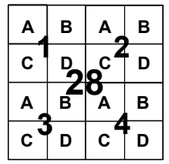

HUMBOLDT COUNTY

PT SEC 28 T.47N. R.37E.

NOTE: This plat is for assessment purposes only and does not represent a survey of the lands on this plat.

N

47-37-28-4

1"=400'
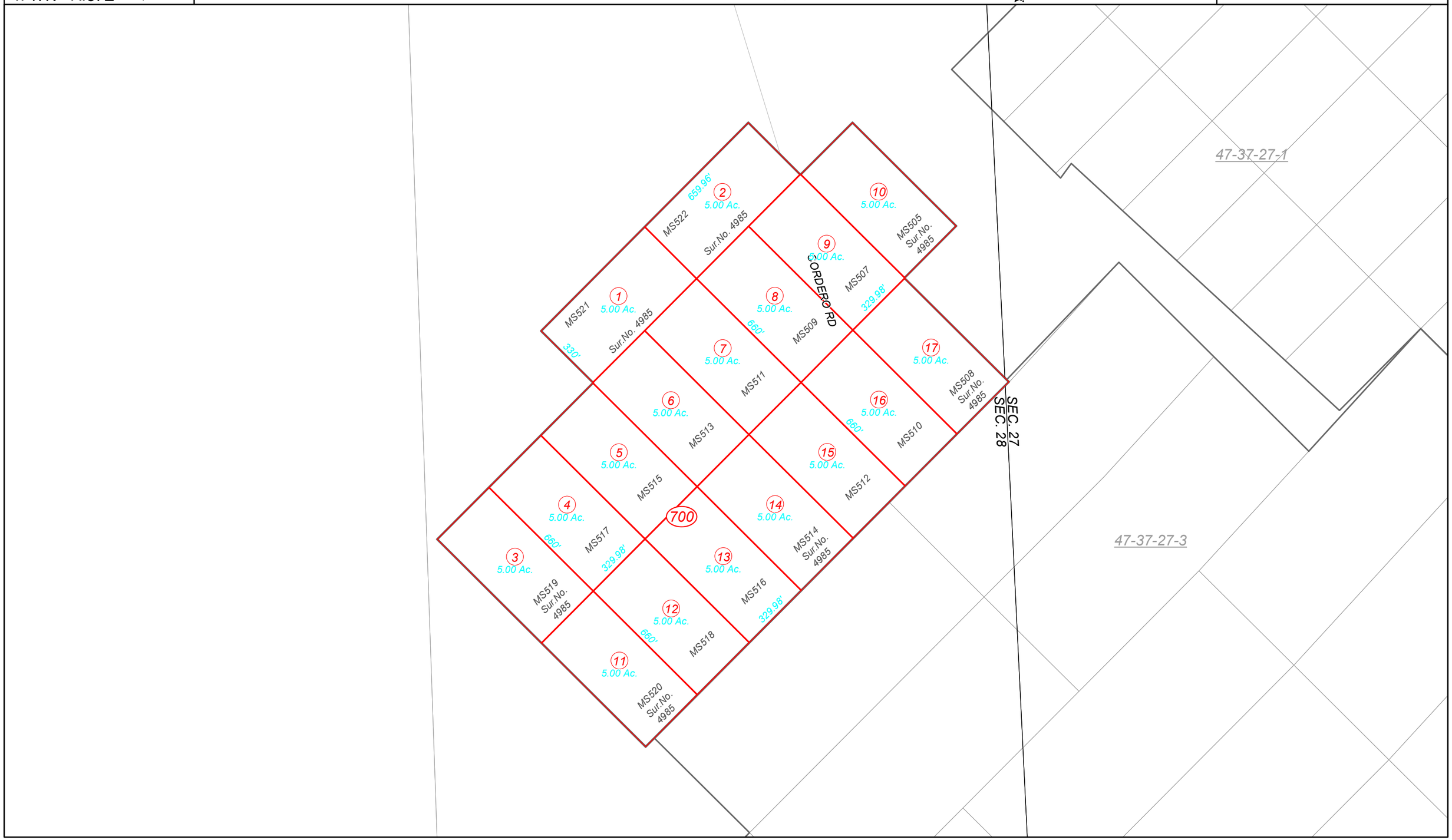
Map Prepared by:
HUMBOLDT COUNTY ASSESSOR'S OFFICE
WINNEMUCCA, NEVADA 89445