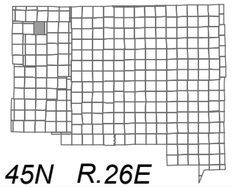

T. 45N R.26E

TOWNSHIP

| | | | | | |
|---|---|---|---|---|---|
| 6 | 5 | 4 | 3 | 2 | 1 |
| 7 | 8 | 9 | 10 | 11 | 12 |
| 18 | 17 | 16 | 15 | 14 | 13 |
| 19 | 20 | 21 | 22 | 23 | 24 |
| 30 | 29 | 28 | 27 | 26 | 25 |
| 31 | 32 | 33 | 34 | 35 | 36 |

SECTION

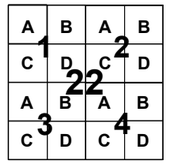


# HUMBOLDT COUNTY

PT. SEC. 22,23 T.45N. R.26E.

***NOTE: This plat is for assessment purposes only and does not represent a survey of the lands on this plat.***

N

# 45-26-22-4

1"=400'
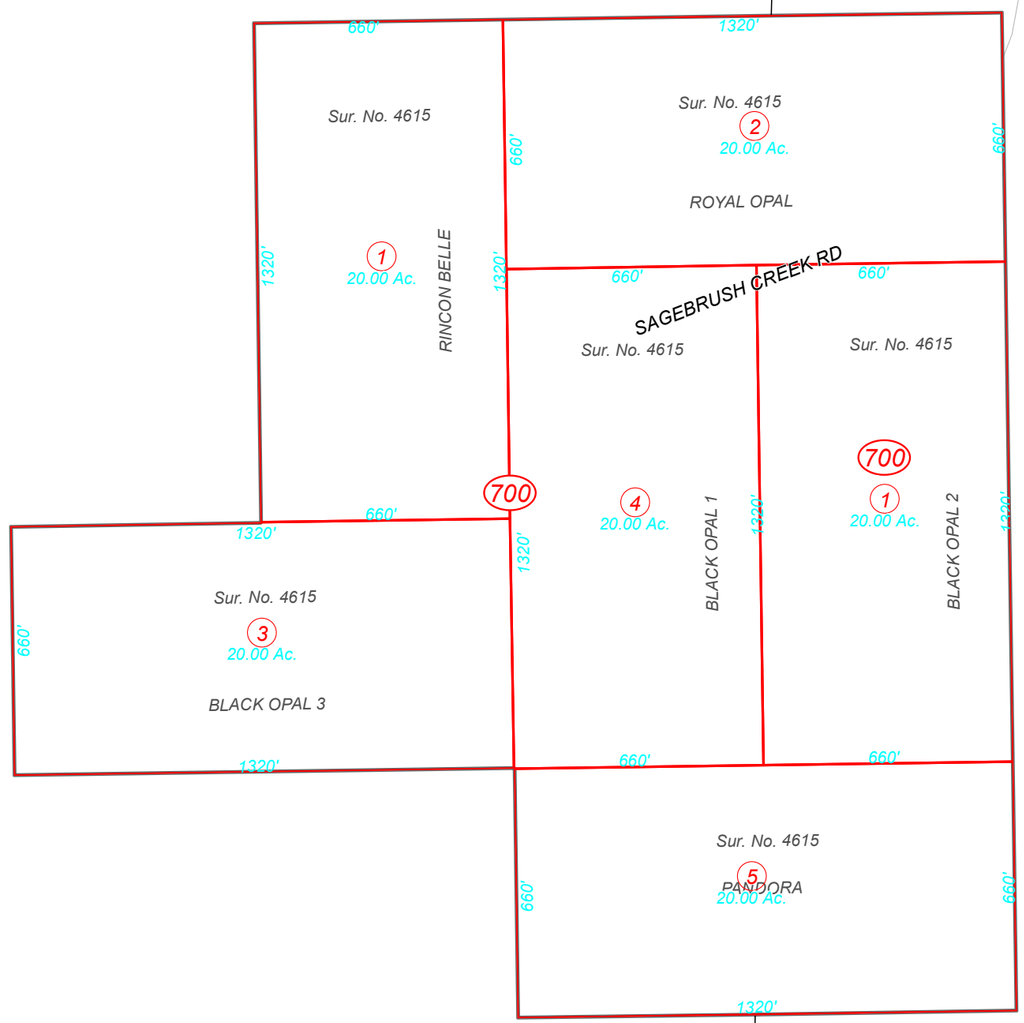
***Map Prepared by:***
***HUMBOLDT COUNTY ASSESSOR'S OFFICE***
***WINNEMUCCA, NEVADA 89445***