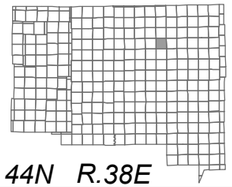

T. 44N R.38E

TOWNSHIP

6	5	4	3	2	1
7	8	9	10	11	12
18	17	16	15	14	13
19	20	21	22	23	24
30	29	28	27	26	25
31	32	33	34	35	36

SECTION

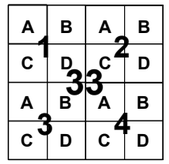

HUMBOLDT COUNTY

SEC. 28-29, 32-33 T.44N. R.38E.

NOTE: This plat is for assessment purposes only and does not represent a survey of the lands on this plat.

N

44-38-33

1"=1000'
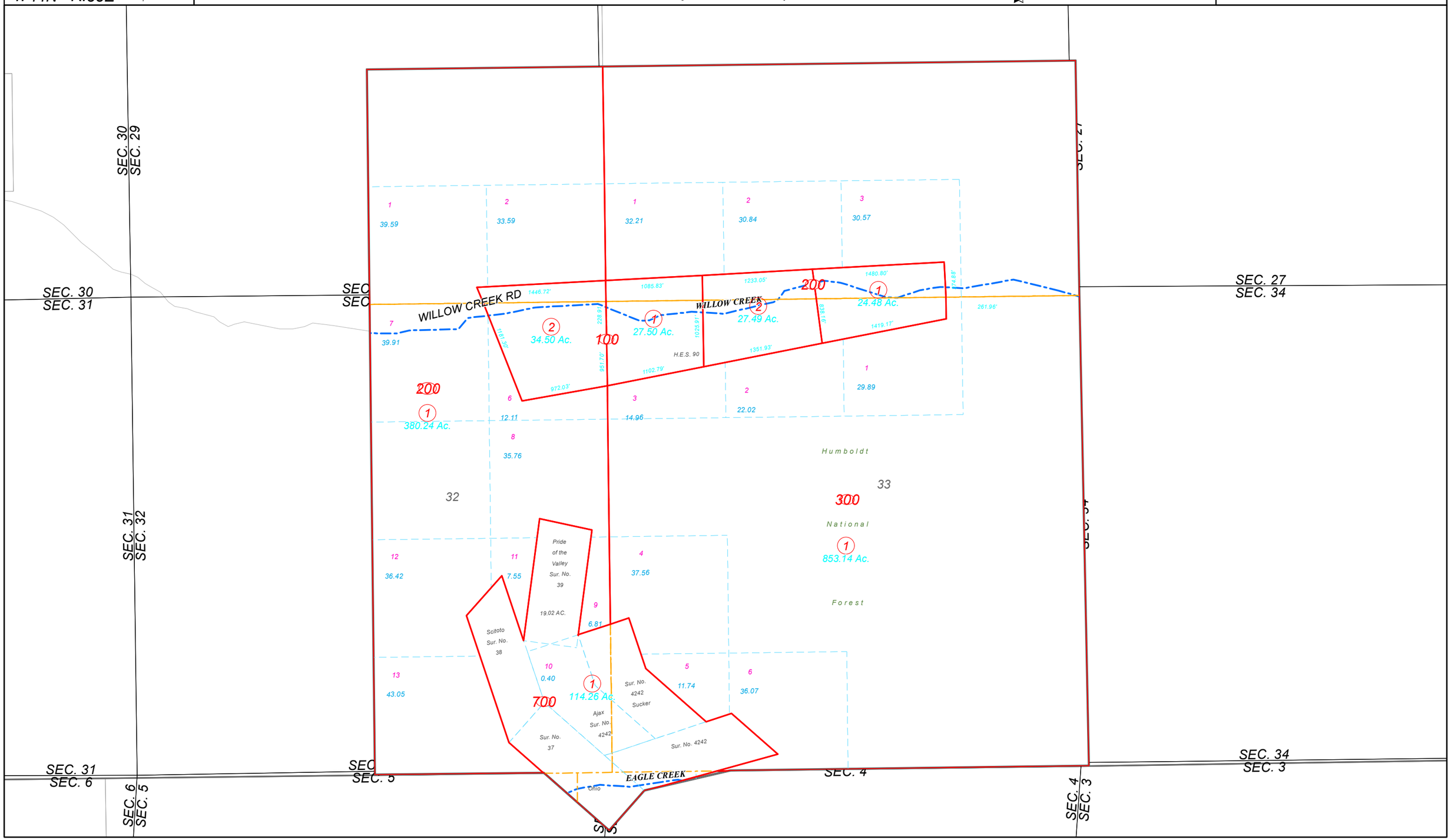
Map Prepared by:
HUMBOLDT COUNTY ASSESSOR'S OFFICE
WINNEMUCCA, NEVADA 89445